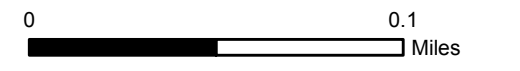



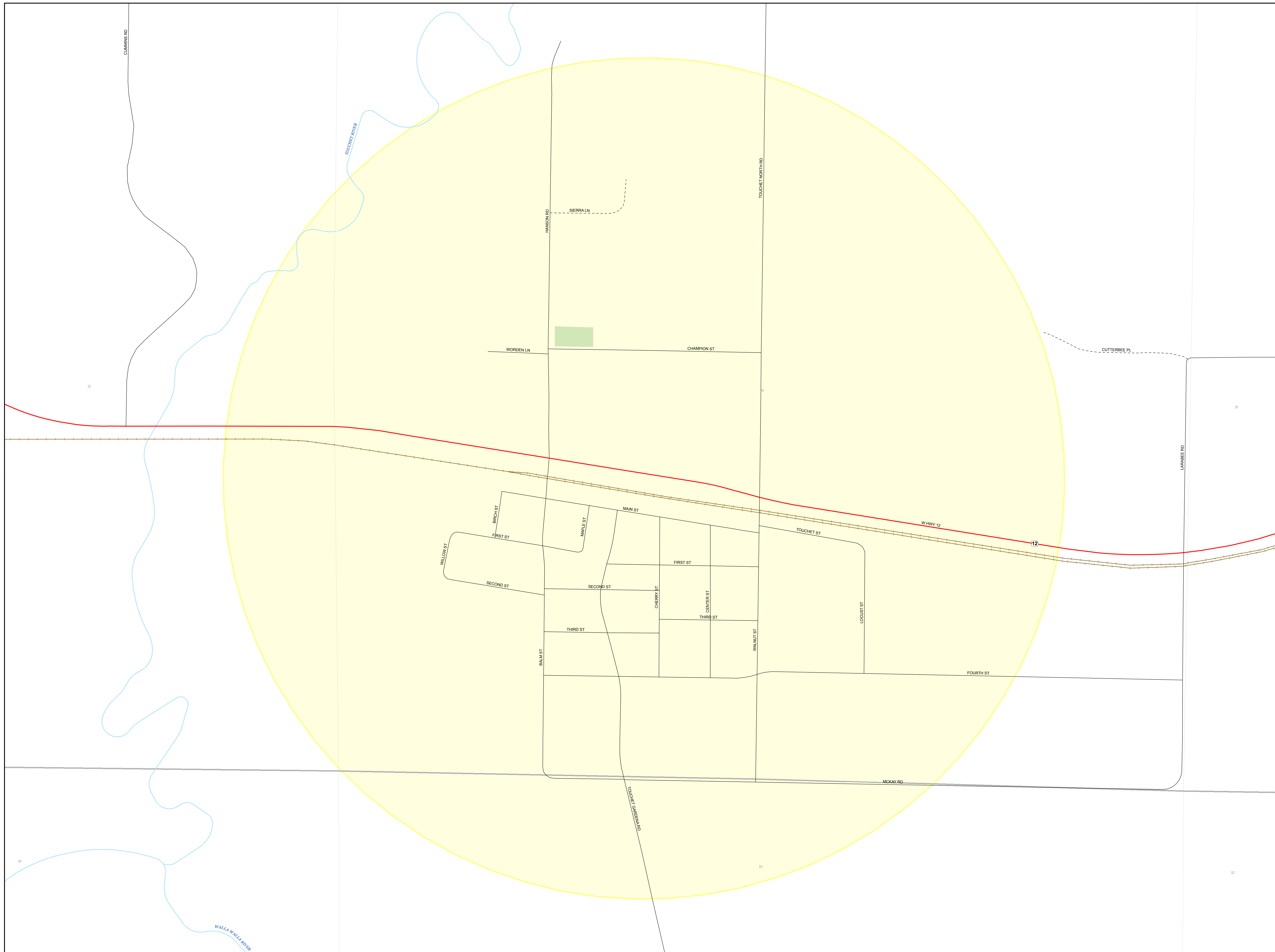
# Dog Control Zone

## Touchet



### Legend

- STATE HIGHWAYS
- PUBLIC ROADS
- - - PRIVATE ROADS
- RAILROADS
- RIVERS/CREEKS
- SECTION LINES
- RANGE/TOWNSHIP LINES
- PARKS
- DOG CONTROL ZONE



**Disclaimer**  
 Please be advised that the data contained in Walla Walla County's Geographic Information System (GIS) is subject to constant change and that the Walla Walla County, its agents, consultants, contractors, or employees collectively referred to as "the County" do not guarantee that the information presented is accurate or complete. All data contained in the County's GIS is provided by the County AS IS without warranty of any kind, implied or explicit, as to the information being accurate or complete.

With knowledge of the foregoing, by proceeding to use the County's GIS, each user agrees to waive, release and indemnify Walla Walla County, its agents, consultants, contractors or employees from any and all claims, actions, or causes of action for damages or injury to persons or property arising from the use or inability to use Walla Walla County's GIS data.

Walla Walla County will not be responsible for any data distributed to others. The release of data to the requester below does not authorize the party to redistribute or sell or act as an agent for any data received from the County.

Print Date: May 02, 2014  
 Filename: Touchet Dog Control Zone-Map

